PROFILE

Scale Horz. 1" = 20'
Vert. 1" = 6'

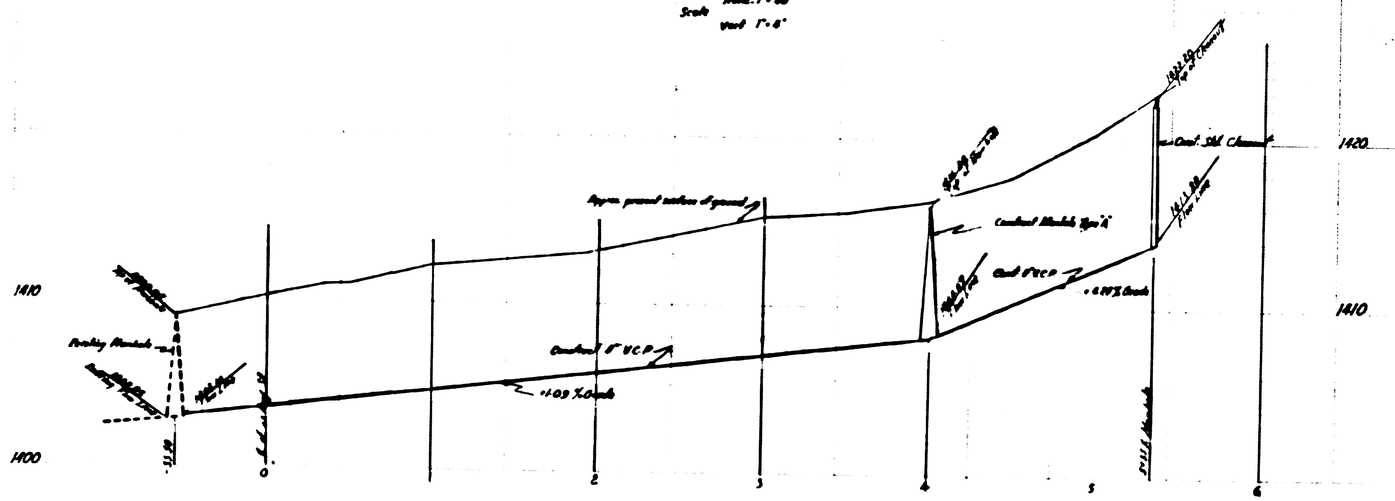

GENERAL NOTES

1. All work embodied on this plan shall be in accordance with applicable provisions of specifications No. 2271 and standard drawing No. 2301 on file in the office of the City Engineer.
2. All house connection sewers shall be constructed on an upward grade of the parcel from the main sewer & shall extend from the main sewer to the property line.
3. 2x4 cypress with 6" connecting sewer to be constructed as shown on plan Sheet "T6".
4. All house connections on approximate and exact locations shall be determined in the field.
5. Locations of underground utilities as shown on this plan are not to be assumed as either exact or complete and the City assumes no responsibility for errors or omissions in showing such locations. The contractor shall verify or ascertain the locations of all underground utilities and be sole assumes all liability for damages caused by his operations.

BENCH MARK

R.R. Spike in Pole at S.W. Cor. of 49th St. & Le Roy St. El. 1423.28 U.S.G.S.

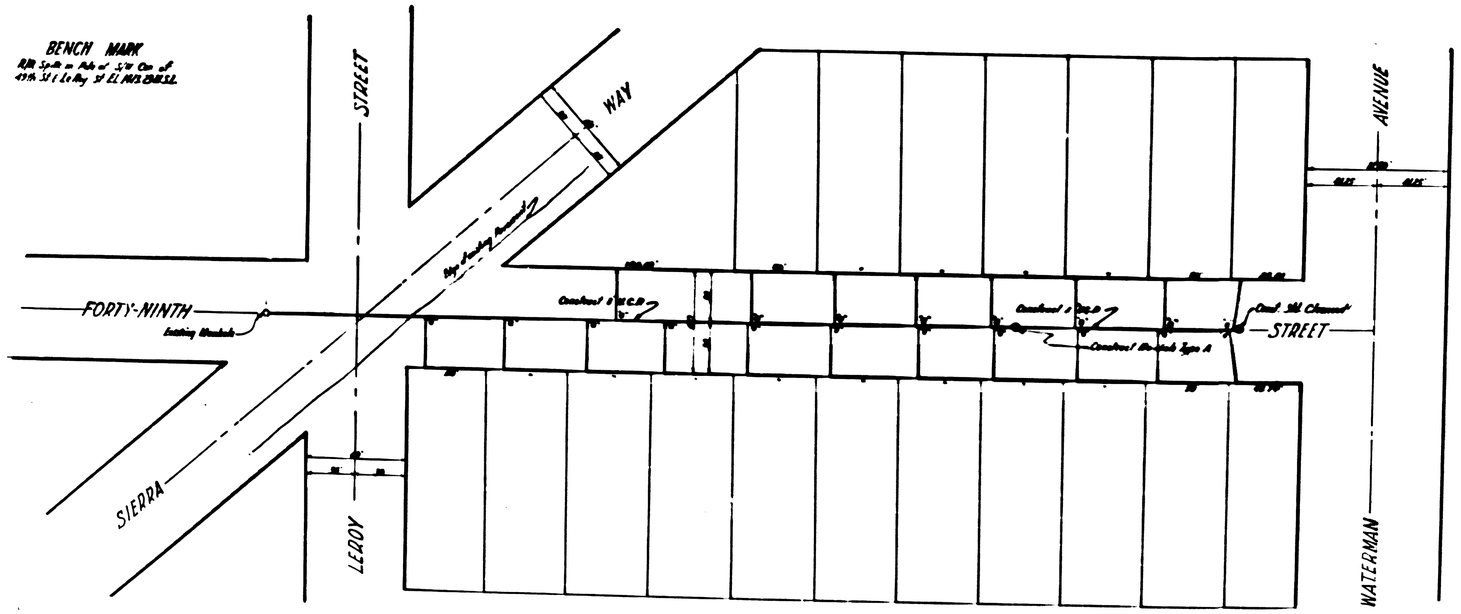

Scale 1" = 40'

DEPARTMENT OF ENGINEERING
CITY OF SAN BERNARDINO

FORTY-NINTH STREET

Between Sierra Way and Waterman Ave.

(Sewer)

SUBMITTED BY R.G. Nolan
APPROVED February 3, 61
Kenneth E. Wolfgang
CITY ENGINEER
REGISTERED CIVIL ENGINEER 7879

ISSUE
DATE
REV. BY
Dean

PROFILE

Scale Horz. 1" = 20'
Vert. 1" = 6'

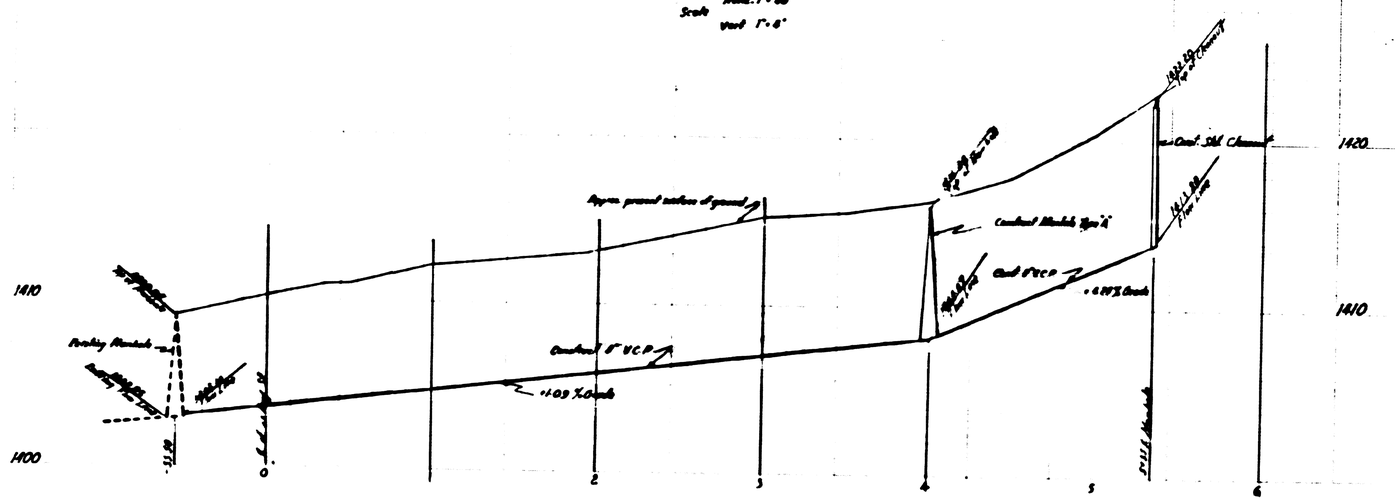

GENERAL NOTES

1. All work embodied on this plan shall be in accordance with applicable provisions of specifications No. 2271 and standard drawing No. 2301 on file in the office of the City Engineer.
2. All house connection sewers shall be constructed on an upward grade of the parcel from the main sewer & shall extend from the main sewer to the property line.
3. 2x4 cypress with 6" connecting sewer to be constructed as shown on plan Sheet "T6".
4. All house connections on approximate and exact locations shall be determined in the field.
5. Locations of underground utilities as shown on this plan are not to be assumed as either exact or complete and the City assumes no responsibility for errors or omissions in showing such locations. The contractor shall verify or ascertain the locations of all underground utilities and be sole assumes all liability for damages caused by his operations.

BENCH MARK

R.R. Spike in Pole at S.W. Cor. of 49th St. & Le Roy St. El. 1423.28 U.S.G.S.

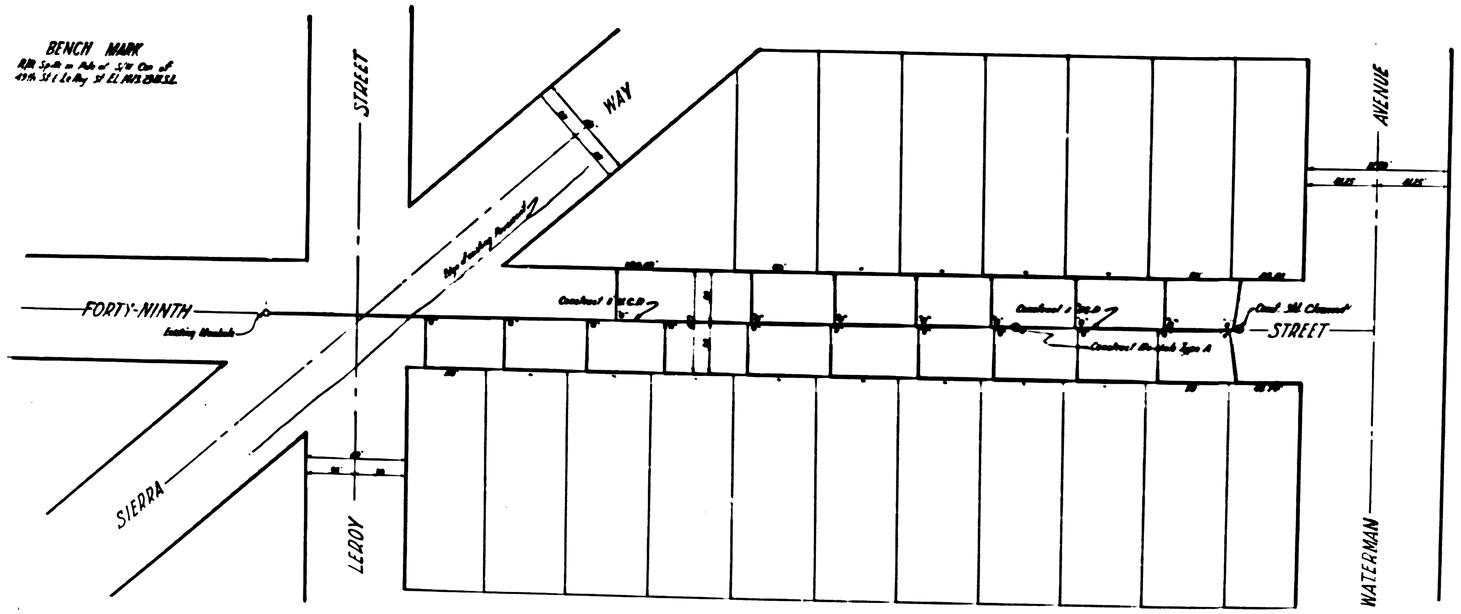

Scale 1" = 40'

DEPARTMENT OF ENGINEERING
CITY OF SAN BERNARDINO

FORTY-NINTH STREET

Between Sierra Way and Waterman Ave.

(Sewer)

SUBMITTED BY R.G. Nolan
APPROVED February 3, 61
Kenneth E. Wolfgang
CITY ENGINEER
REGISTERED CIVIL ENGINEER 7879

ISSUE
DATE
REV. BY
Dean